
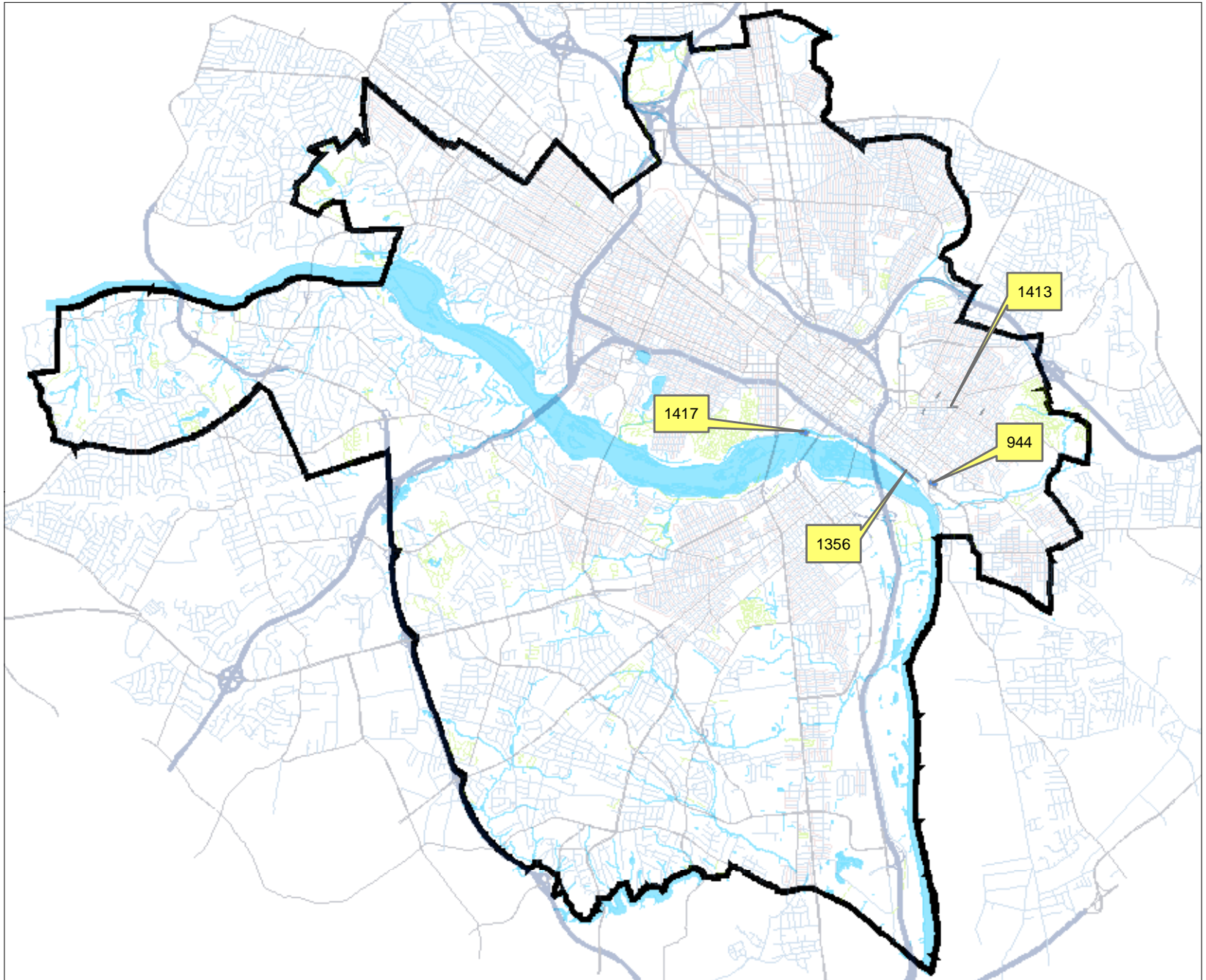


Active CIP Projects

City of Richmond, VA
Geographic Information Systems




 Active CIP Projects



Disclaimer:
The City of Richmond assumes no liability either for any errors, omissions, or inaccuracies in the information provided regardless of the cause of such or for any decision made, action taken, or action not taken by the user in reliance upon any maps or information provided herein.



1 inch = 8,333 feet



Map printed by cannip on 2009-10-14.