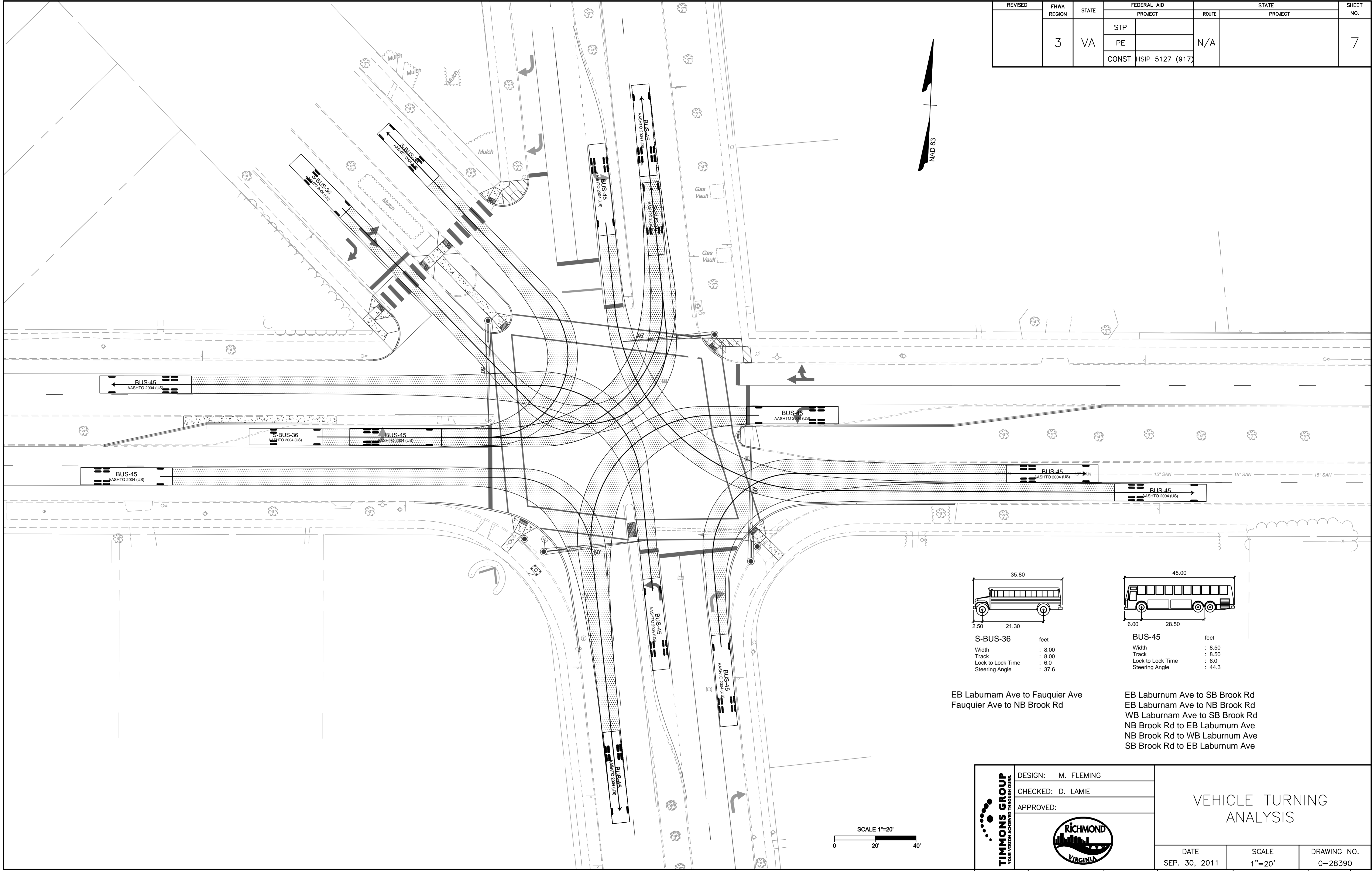
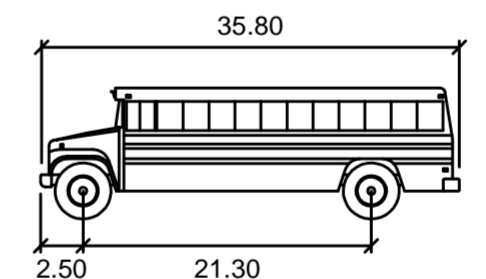


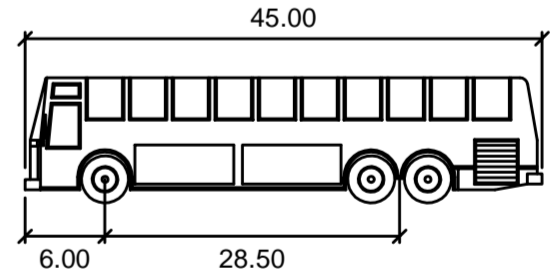
REVISED	FHWA REGION	STATE	FEDERAL AID		ROUTE	STATE		SHEET NO.
			PROJECT			PROJECT		
			STP					
	3	VA	CONST	HSIP 5127 (917)	N/A		7	



NAD 83



**S-BUS-36** feet  
 Width : 8.00  
 Track : 8.00  
 Lock to Lock Time : 6.0  
 Steering Angle : 37.6



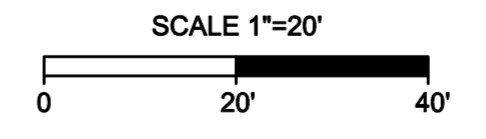
**BUS-45** feet  
 Width : 8.50  
 Track : 8.50  
 Lock to Lock Time : 6.0  
 Steering Angle : 44.3

EB Laburnam Ave to Fauquier Ave  
 Fauquier Ave to NB Brook Rd

EB Laburnam Ave to SB Brook Rd  
 EB Laburnam Ave to NB Brook Rd  
 WB Laburnam Ave to SB Brook Rd  
 NB Brook Rd to EB Laburnum Ave  
 NB Brook Rd to WB Laburnum Ave  
 SB Brook Rd to EB Laburnum Ave

SUPERVISED BY D. LAMIE  
 DESIGNED BY M. FLEMING  
 CADD OPERATOR M. FLEMING  
 REVISED BY

PLAN	DATE
REVISION	
BY	
DATE	
REVISION	
BY	
DATE	
REVISION	
BY	
DATE	



**TIMMONS GROUP**  
 YOUR VISION ACHIEVED THROUGH OURS.

DESIGN: M. FLEMING  
 CHECKED: D. LAMIE  
 APPROVED:

VEHICLE TURNING ANALYSIS		
DATE	SCALE	DRAWING NO.
SEP. 30, 2011	1"=20'	0-28390
PROJECT	FILE NO.	SHEET NO.
		7

AS BUILT	SIGNAL TURNED ON	PLAN NO.	PROJECT	FILE NO.	SHEET NO.
NO	NO				7